

DVV Clarifications

Metrics Level Deviations

4.3	Total number of classrooms and seminar halls HEI Input : 65 Change Input (Optional) : <input data-bbox="367 632 545 678" type="text"/>	4.1.3	Provide Geo tagged photos duly certified by competent authority in support of the number of classrooms and seminar halls for year 2020-21.
-----	---	-------	--

Supporting Documents:

1. Certificate from Registrar stating the number of classrooms and seminar halls
2. Geo tagged photographs.



To whom it may concern

As a part of NAAC-DVV Clarifications against metric “4.3 Total number of classrooms and seminar halls” of Extended Profile Deviations, this is to certify that the total number of classrooms (excluding tutorial rooms) and seminar halls at Heritage Institute of Technology for year 2020-21 is 65 (Sixty Five).

For Heritage Institute of Technology

 03/16/22

Dr. S. K. Barua
Registrar

Registrar
Heritage Institute of Technology

Enclosure: Geotagged photographs of all the classrooms and seminar halls.

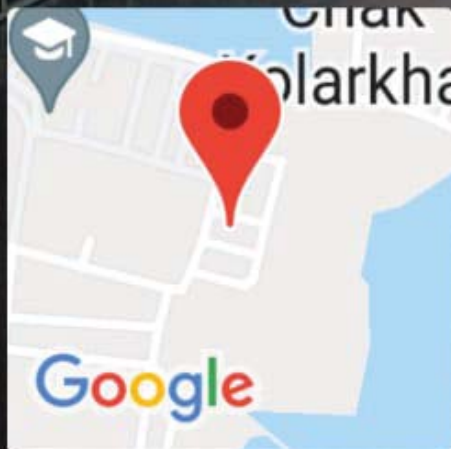
Heritage Institute of Technology

(An Autonomous Institute under MAKAUT, WB)
(An Initiative of Kalyan Bharti Trust)

994 Madhurdaha, Chowbaga Road, Anandapur, P.O. East Kolkata Township, Kolkata - 700 107
Phone : +91-33-6627-0600/0609/0614/0622 ● Fax : +91-33-2443 0455 ● E-mail : admin@heritageit.edu
www.heritageit.edu

ICT 306

GPS Map Camera



Chak Kolarkhal, West Bengal, India

GC89+P98, Mundapara, Chak Kolarkhal, West

Bengal 700100, India


Lat 22.516782°

Long 88.418484°

10/03/22 03:54 PM

511



 GPS Map Camera

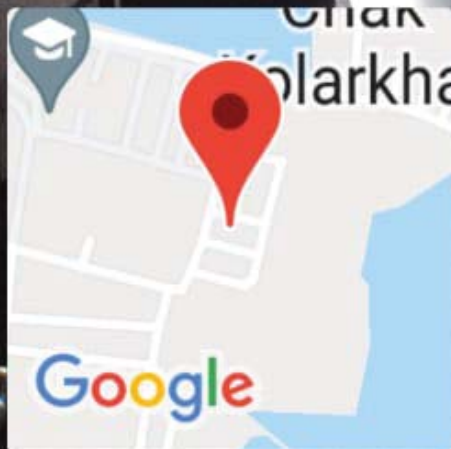


Kolkata, West Bengal, India
CENTRAL BLOCK, HERITAGE INSTITUTE OF
TECHNOLOGY, Mundapara, Kolkata, West Bengal 700100,
India
Lat 22.517156°
Long 88.418657°
10/03/22 03:48 PM

ICT 204



GPS Map Camera



Chak Kolarkhal, West Bengal, India

GC89+P98, Mundapara, Chak Kolarkhal, West

Bengal 700100, India

Lat 22.516782°

Long 88.418484°

10/03/22 03:57 PM

ICT 308



GPS Map Camera

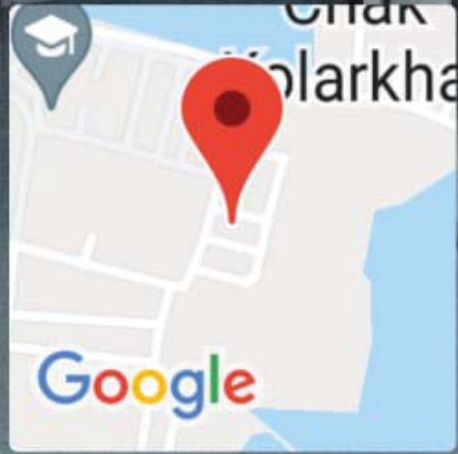
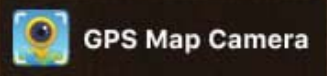


Chak Kolarkhal, West Bengal, India
GC89+P98, Mundapara, Chak Kolarkhal, West Bengal 700100, India
Lat 22.516802°
Long 88.4185°
10/03/22 03:53 PM

02 ICT 301

LECTURE ROOM
(M TECH)

FACULTY ROOM
(304)

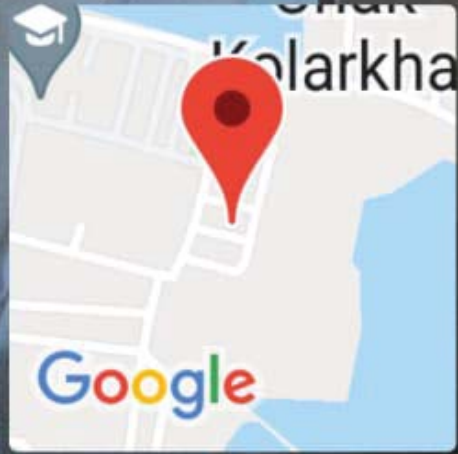


Chak Kolarkhal, West Bengal, India
GC89+P98, Mundapara, Chak Kolarkhal, West Bengal 700100, India
Lat 22.516782°
Long 88.418484°
10/03/22 03:56 PM

615



GPS Map Camera

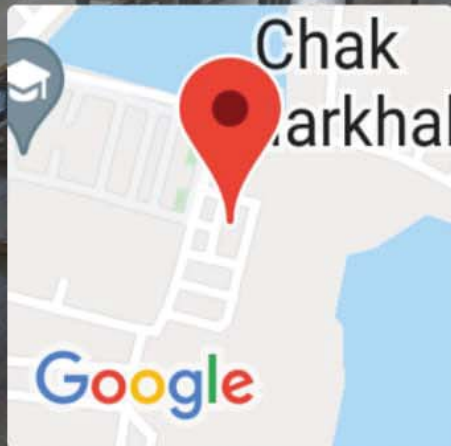


Chak Kolarkhal, West Bengal, India
GC89+MCG, Mundapara, Chak Kolarkhal, West Bengal 700100, India
Lat 22.516682°
Long 88.418601°
10/03/22 03:43 PM

ICT 505



GPS Map Camera



Kolkata, West Bengal, India

CENTRAL BLOCK, HERITAGE INSTITUTE OF TECHNOLOGY, Mundapara, Kolkata, West Bengal 700100, India


Lat 22.517217°

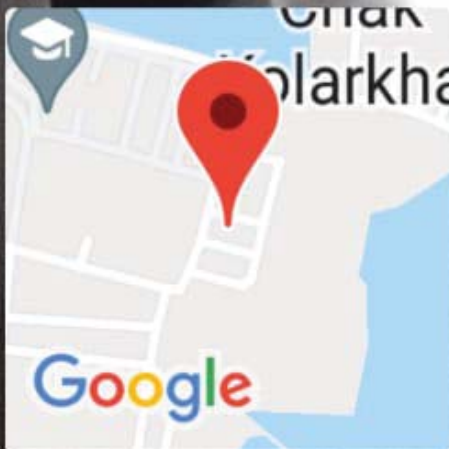
Long 88.418755°

10/03/22 03:47 PM

ICT 206



 GPS Map Camera



Chak Kolarkhal, West Bengal, India

GC89+P98, Mundapara, Chak Kolarkhal, West


Bengal 700100, India

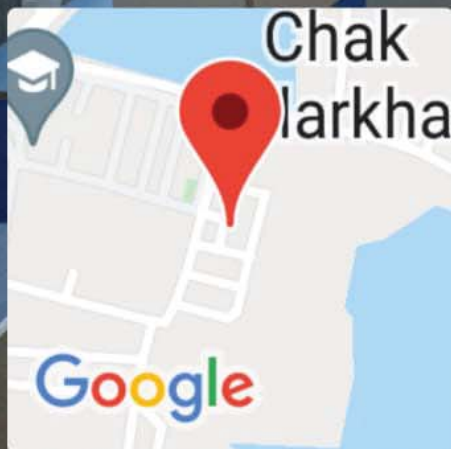
Lat 22.516782°

Long 88.418484°

10/03/22 03:57 PM

506

 GPS Map Camera



Kolkata, West Bengal, India

CENTRAL BLOCK, HERITAGE INSTITUTE OF TECHNOLOGY, Mundapara, Kolkata, West Bengal 700100, India

Lat 22.517109°

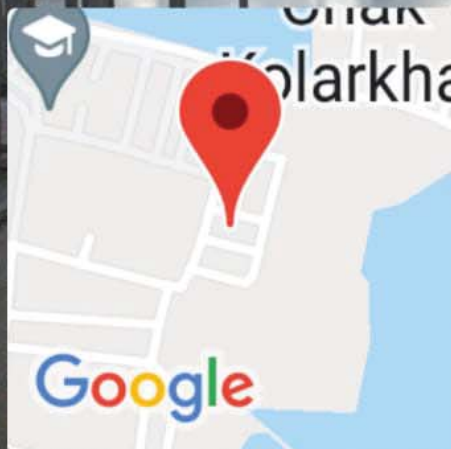
Long 88.418654°

10/03/22 03:47 PM

410



GPS Map Camera



Chak Kolarkhal, West Bengal, India

GC89+P98, Mundapara, Chak Kolarkhal, West


Bengal 700100, India

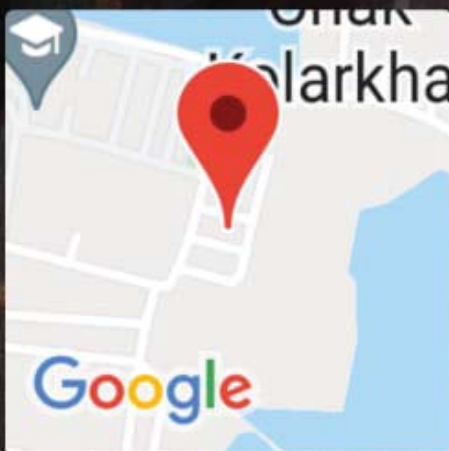
Lat 22.516755°

Long 88.418487°

10/03/22 03:51 PM

612

 GPS Map Camera



Kolkata, West Bengal, India

ICT Building, HERITAGE INSTITUTE OF TECHNOLOGY,
Mundapara, Kolkata, West Bengal 700107, India

Lat 22.516736°

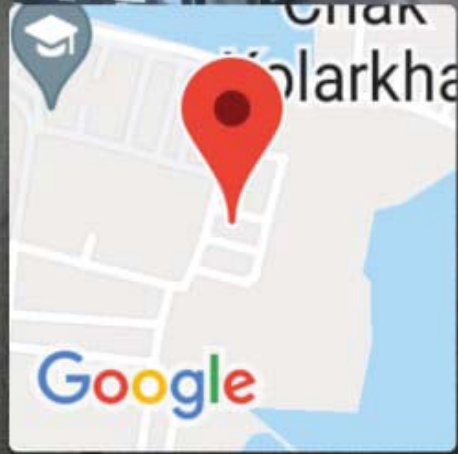
Long 88.418601°

10/03/22 03:44 PM

211




GPS Map Camera

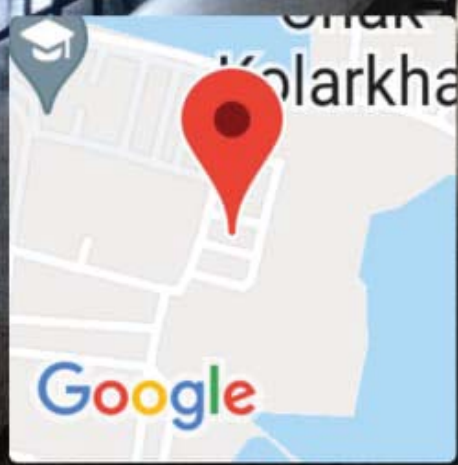


Chak Kolarkhal, West Bengal, India
GC89+P98, Mundapara, Chak Kolarkhal, West Bengal 700100, India
Lat 22.516782°
Long 88.418484°
10/03/22 03:57 PM

ICT 105



 GPS Map Camera

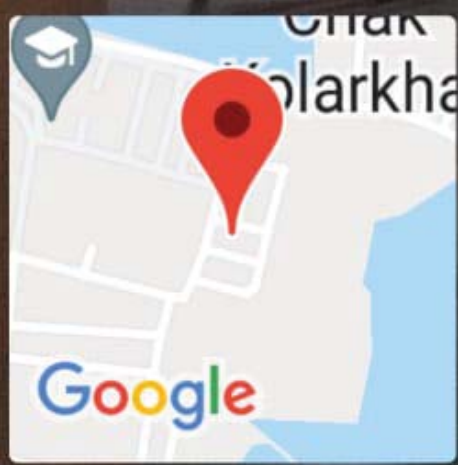


Chak Kolarkhal, West Bengal, India
GC89+MCG, Mundapara, Chak Kolarkhal, West Bengal 700100, India
Lat 22.516722°
Long 88.418533°
10/03/22 03:59 PM

ICT 305



GPS Map Camera



Chak Kolarkhal, West Bengal, India
GC89+P98, Mundapara, Chak Kolarkhal, West Bengal 700100, India
Lat 22.516782°
Long 88.418484°
10/03/22 03:55 PM

614




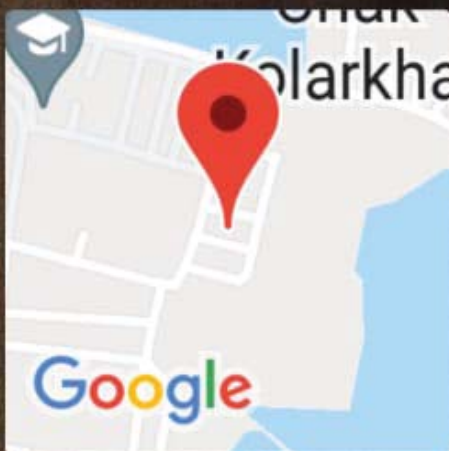
GPS Map Camera



Chak Kolarkhal, West Bengal, India
GC89+MCG, Mundapara, Chak Kolarkhal, West Bengal 700100, India
Lat 22.516682°
Long 88.418601°
10/03/22 03:44 PM

ICT 109

 GPS Map Camera



Chak Kolarkhal, West Bengal, India

GC89+MCG, Mundapara, Chak Kolarkhal, West

Bengal 700100, India

Lat 22.516722°

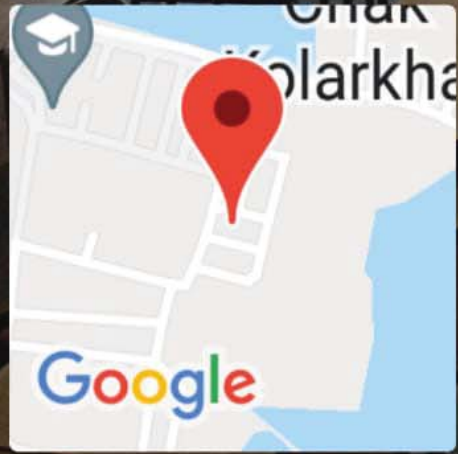
Long 88.418533°

10/03/22 04:00 PM

ICT 406




GPS Map Camera



Chak Kolarkhal, West Bengal, India
GC89+P98, Mundapara, Chak Kolarkhal, West Bengal 700100, India
Lat 22.516767°
Long 88.418472°
10/03/22 03:51 PM

ICT 509



 GPS Map Camera



Kolkata, West Bengal, India
CENTRAL BLOCK, HERITAGE INSTITUTE OF
TECHNOLOGY, Mundapara, Kolkata, West Bengal 700100,
India
Lat 22.517155°
Long 88.418716°
10/03/22 03:46 PM

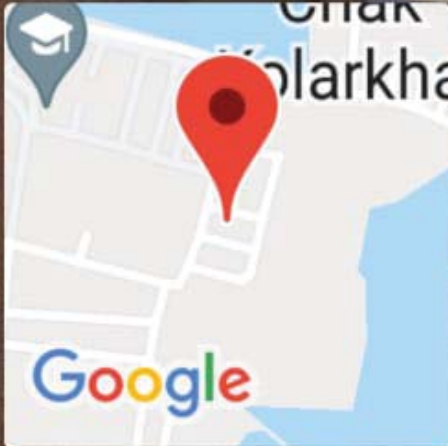
ICT 304

LECTURE ROOM

FACULTY ROOM
(CSE)



GPS Map Camera



Chak Kolarkhal, West Bengal, India

GC89+P98, Mundapara, Chak Kolarkhal, West

Bengal 700100, India


Lat 22.516782°

Long 88.418484°

10/03/22 03:55 PM

504



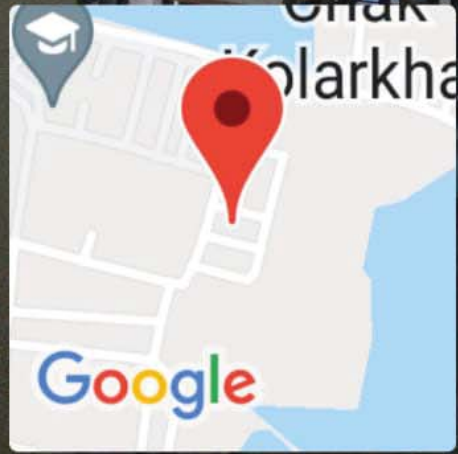
 GPS Map Camera



Kolkata, West Bengal, India
CENTRAL BLOCK, HERITAGE INSTITUTE OF
TECHNOLOGY, Mundapara, Kolkata, West Bengal 700100,
India
Lat 22.51725°
Long 88.418777°
10/03/22 03:49 PM

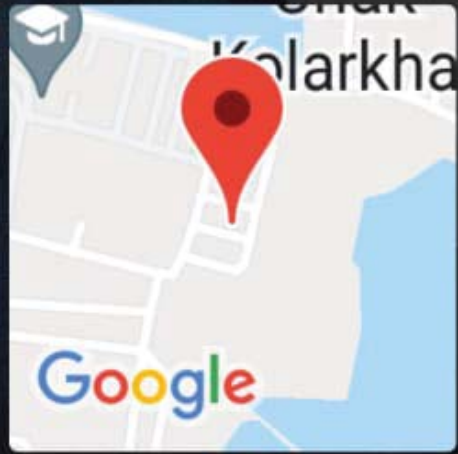
ICT 405


GPS Map Camera



Chak Kolarkhal, West Bengal, India
GC89+P98, Mundapara, Chak Kolarkhal, West Bengal 700100, India
Lat 22.51676°
Long 88.41848°
10/03/22 03:50 PM

613




 GPS Map Camera

Chak Kolarkhal, West Bengal, India
GC89+MCG, Mundapara, Chak Kolarkhal, West Bengal 700100, India
Lat 22.516671°
Long 88.418595°
10/03/22 03:44 PM

ICT 409




 GPS Map Camera



Chak Kolarkhal, West Bengal, India
GC89+P98, Mundapara, Chak Kolarkhal, West Bengal 700100, India
Lat 22.516766°
Long 88.418477°
10/03/22 03:51 PM

ICT 210

 GPS Map Camera

Chak Kolarkhal, West Bengal, India

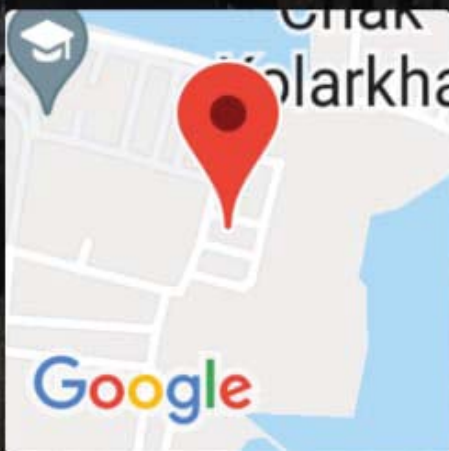
GC89+P98, Mundapara, Chak Kolarkhal, West

Bengal 700100, India

Lat 22.516782°


Long 88.418484°

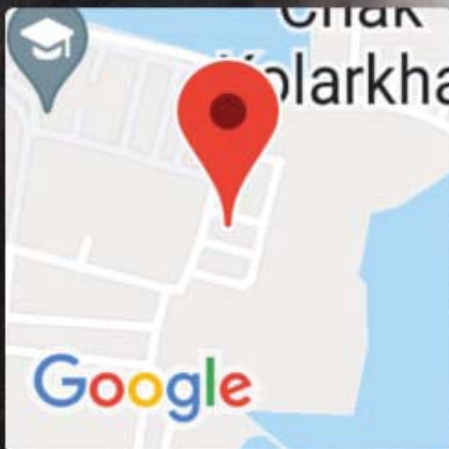
10/03/22 03:58 PM



ICT 307



 GPS Map Camera



Chak Kolarkhal, West Bengal, India

GC89+P98, Mundapara, Chak Kolarkhal, West

Bengal 700100, India

Lat 22.516782°

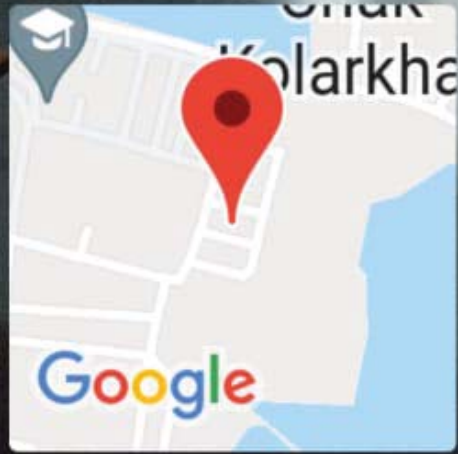
Long 88.418484°

10/03/22 03:54 PM

ICT 110



GPS Map Camera

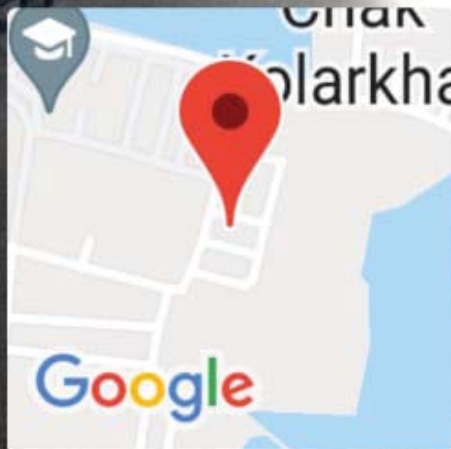


Chak Kolarkhal, West Bengal, India
GC89+MCG, Mundapara, Chak Kolarkhal, West Bengal 700100, India
Lat 22.516722°
Long 88.418533°
10/03/22 04:00 PM

312



GPS Map Camera



Chak Kolarkhal, West Bengal, India

GC89+P98, Mundapara, Chak Kolarkhal, West

Bengal 700100, India


Lat 22.516782°

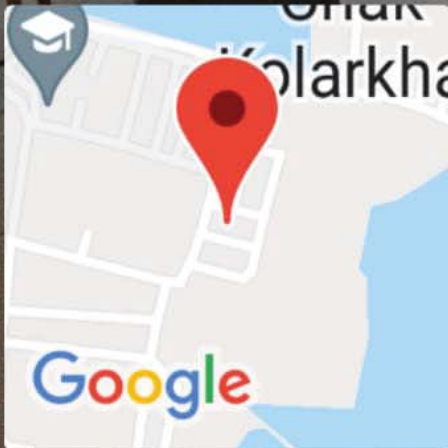
Long 88.418484°

10/03/22 03:53 PM

ICT 404



 GPS Map Camera



Chak Kolarkhal, West Bengal, India

GC89+P98, Mundapara, Chak Kolarkhal, West

Bengal 700100, India

Lat 22.516747°

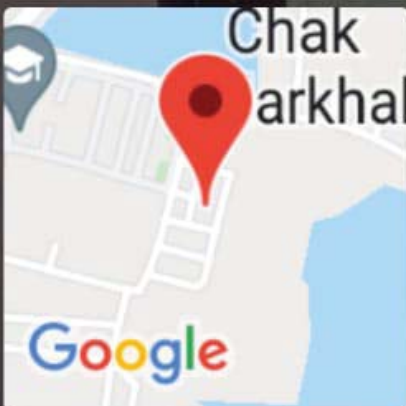
Long 88.418472°

10/03/22 03:50 PM

613



GPS Map Camera



Kolkata, West Bengal, India

**CENTRAL BLOCK, HERITAGE INSTITUTE OF TECHNOLOGY,
Mundapara, Kolkata, West Bengal 700100, India**

Lat 22.517086°

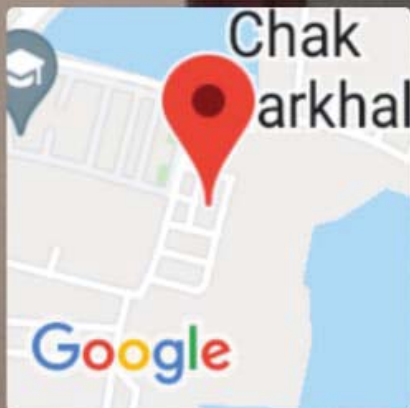
Long 88.418752°

10/03/22 04:03 PM

CB 512



GPS Map Camera



Kolkata, West Bengal, India

**CENTRAL BLOCK, HERITAGE INSTITUTE OF TECHNOLOGY,
Mundapara, Kolkata, West Bengal 700100, India**

Lat 22.517129°

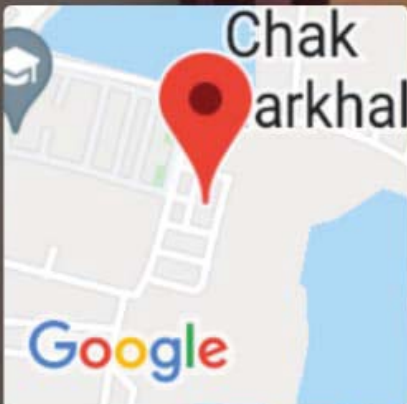
Long 88.418777°

10/03/22 04:05 PM

CB 502



GPS Map Camera



Kolkata, West Bengal, India

**CENTRAL BLOCK, HERITAGE INSTITUTE OF TECHNOLOGY,
Mundapara, Kolkata, West Bengal 700100, India**

Lat 22.51714°

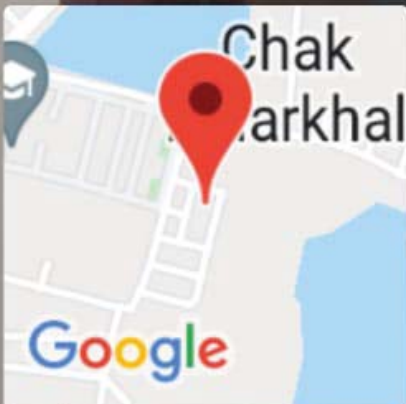
Long 88.418781°

10/03/22 04:07 PM

607



GPS Map Camera



Kolkata, West Bengal, India

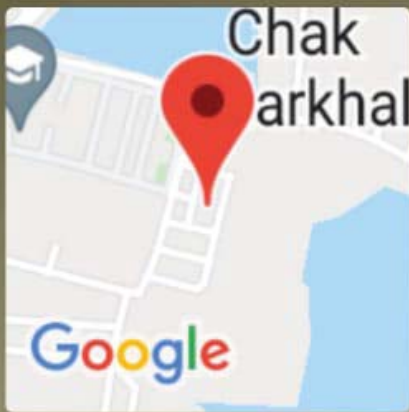
**CENTRAL BLOCK, HERITAGE INSTITUTE OF TECHNOLOGY,
Mundapara, Kolkata, West Bengal 700100, India**

Lat 22.517296°

Long 88.418828°

10/03/22 04:02 PM

GD 501



Kolkata, West Bengal, India

CENTRAL BLOCK, HERITAGE INSTITUTE OF TECHNOLOGY,
Mundapara, Kolkata, West Bengal 700100, India

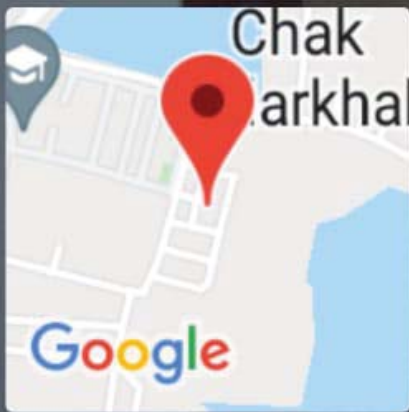
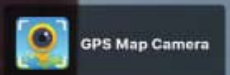
Lat 22.517096°

Long 88.418774°

10/03/22 04:07 PM



Le



Kolkata, West Bengal, India
CENTRAL BLOCK, HERITAGE INSTITUTE OF TECHNOLOGY,
Mundapara, Kolkata, West Bengal 700100, India
Lat 22.517095°
Long 88.418729°
10/03/22 04:10 PM

CME 109

HERITAGE INSTITUTE OF TECHNOLOGY
Department of Mechanical Engineering

VISION

To prepare innovative and dynamic mechanical engineers who will contribute to national and international development while retaining their professional integrity.

MISSION

- To prepare mechanical engineers with sound knowledge and ability to apply it.
- To prepare an environment for free exchange of ideas between teachers and students.
- To support and foster innovations and research in the field of students and help them realize their professional dreams.
- To develop professional ethics and social responsibility among students.

HERITAGE INSTITUTE OF TECHNOLOGY
Department of Mechanical Engineering
PROGRESS THROUGH KNOWLEDGE

The Institute provides the best facilities for the students to pursue their studies. The Institute is committed to the highest standards of quality and to the continuous improvement of its facilities. The Institute is committed to the highest standards of quality and to the continuous improvement of its facilities.

GPS Map Camera

Chal
Kolark

Google

Kolkata, West Bengal, India
 Heritage Institute Of Technology Canteen,
 Mundapara, Kolkata, West Bengal 700107, India
 Lat 22.517711°
 Long 88.417933°
 10/03/22 02:58 PM

CME 615



GPS Map Camera



KASBA
INDUSTRIAL
ESTATE

Google

Kolkata, West Bengal, India

Kasba industrial estate Phase iii shed no 33 to 37, Phase II,
Sector J, East Kolkata Twp, Kolkata, West Bengal 700107,
India


Lat 22.514618°

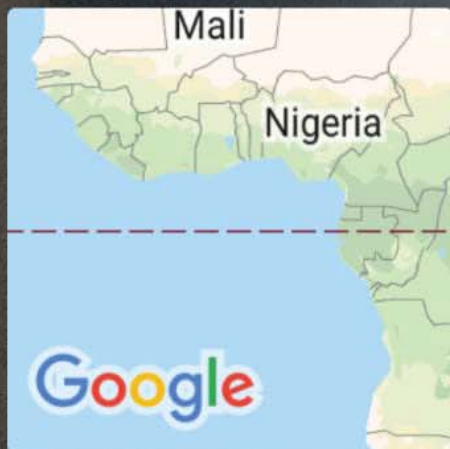
Long 88.406302°

10/03/22 02:39 PM

CME 504



 GPS Map Camera



Kolkata, West Bengal, India

Kasba industrial estate Phase iii shed no 33 to 37, Phase II,
Sector J, East Kolkata Twp, Kolkata, West Bengal 700107,
India

Lat 22.514618°

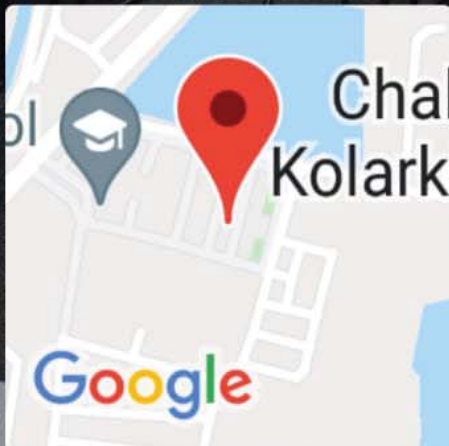
Long 88.406302°

10/03/22 02:42 PM

CME 104



GPS Map Camera



Kolkata, West Bengal, India

Heritage Institute Of Technology Canteen,


Mundapara, Kolkata, West Bengal 700107, India

Lat 22.517711°

Long 88.417933°

10/03/22 02:57 PM



 GPS Map Camera

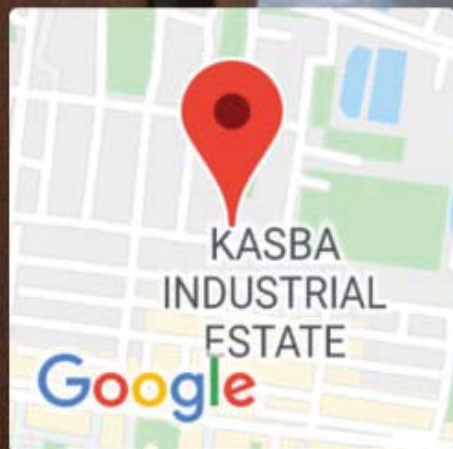
Kolkata, West Bengal, India

Kasba industrial estate Phase iii shed no 33 to 37, Phase II,
Sector J, East Kolkata Twp, Kolkata, West Bengal 700107,
India

Lat 22.514618°


Long 88.406302°

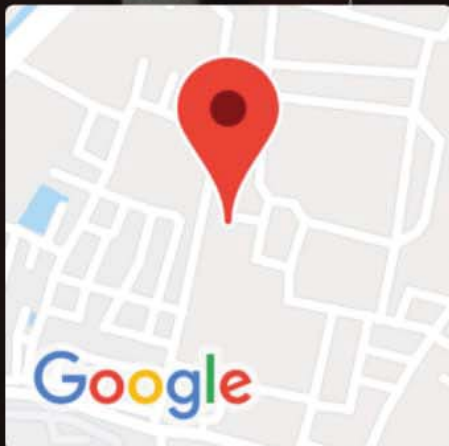
10/03/22 02:37 PM



512



 GPS Map Camera



Kolkata, West Bengal, India


GC78+R6X, Anandapur, Rube, Kolkata, West Bengal 700107, India

Lat 22.514338°

Long 88.415698°

10/03/22 02:44 PM

CME 014

 GPS Map Camera



Kolkata, West Bengal, India

Heritage Institute Of Technology Meditation Center,
Babuji Memorial Ashram, 993, Chowbaga Rd, Madurdaha,
Mundapara, Kolkata, West Bengal 700107, India

Lat 22.517289°

Long 88.417113°

10/03/22 03:04 PM

416



GPS Map Camera

Kolkata, West Bengal, India

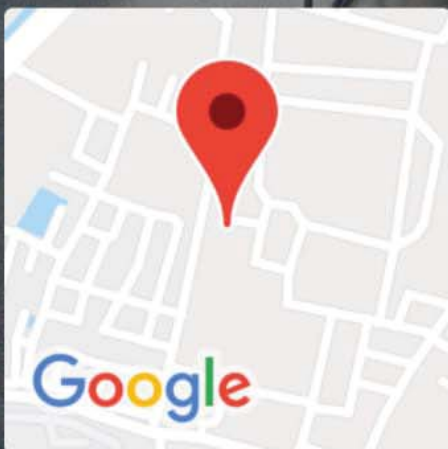
GC78+R6X, Anandapur, Rube, Kolkata, West

Bengal 700107, India

Lat 22.514338°


Long 88.415698°

10/03/22 02:47 PM



CME 410




 GPS Map Camera



Kolkata, West Bengal, India
GC78+R6X, Anandapur, Rube, Kolkata, West Bengal 700107, India
Lat 22.514338°
Long 88.415698°
10/03/22 02:46 PM

315



 GPS Map Camera



Kolkata, West Bengal, India
GC78+R6X, Anandapur, Rube, Kolkata, West Bengal 700107, India
Lat 22.514338°
Long 88.415698°
10/03/22 02:49 PM

613

CME



GPS Map Camera




Kolkata, West Bengal, India

Kasba industrial estate Phase iii shed no 33 to 37, Phase II,
Sector J, East Kolkata Twp, Kolkata, West Bengal 700107,
India

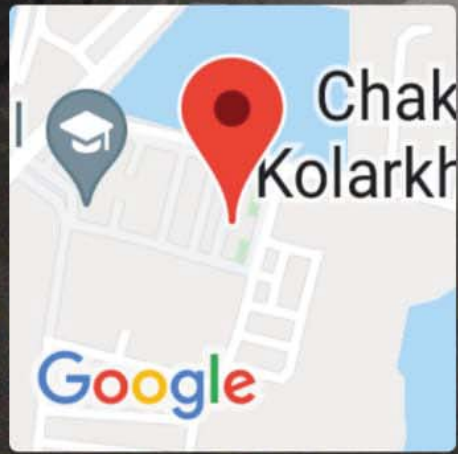
Lat 22.514618°

Long 88.406302°

10/03/22 02:38 PM




 GPS Map Camera



Chak Kolarkhal, West Bengal, India
GC99+474, Mundapara, Chak Kolarkhal, West Bengal 700100, India
Lat 22.517718°
Long 88.418122°
10/03/22 03:03 PM



 GPS Map Camera



Kolkata, West Bengal, India

Kasba industrial estate Phase iii shed no 33 to 37, Phase II,
Sector J, East Kolkata Twp, Kolkata, West Bengal 700107,
India

Lat 22.514618°

Long 88.406302°

10/03/22 02:35 PM

CME 205



GPS Map Camera



Kolkata, West Bengal, India

GC99+32P, Mundapara, Kolkata, West Bengal

700100, India

Lat 22.517705°

Long 88.417237°

10/03/22 02:56 PM

CME 604

CME 604



GPS Map Camera



KASBA
INDUSTRIAL
ESTATE

Google

Kolkata, West Bengal, India

Kasba industrial estate Phase iii shed no 33 to 37, Phase II,
Sector J, East Kolkata Twp, Kolkata, West Bengal 700107,
India


Lat 22.514618°

Long 88.406302°

10/03/22 02:34 PM

CME 505




 GPS Map Camera



Kolkata, West Bengal, India
GC78+R6X, Anandapur, Rube, Kolkata, West Bengal 700107, India
Lat 22.514338°
Long 88.415698°
10/03/22 02:43 PM



 GPS Map Camera



Chak Kolarkhal, West Bengal, India
GC99+3FQ, Mundapara, Chak Kolarkhal, West Bengal 700100, India
Lat 22.517775°
Long 88.418813°
10/03/22 02:51 PM

3 318



GPS Map Camera



Kolkata, West Bengal, India

CME Building, HERITAGE INSTITUTE OF TECHNOLOGY,
Mundapara, Kolkata, West Bengal 700100, India

Lat 22.517719°

Long 88.418728°

10/03/22 02:54 PM

CME 606




 GPS Map Camera



Kolkata, West Bengal, India
Kasba industrial estate Phase iii shed no 33 to 37, Phase II,
Sector J, East Kolkata Twp, Kolkata, West Bengal 700107,
India
Lat 22.514618°
Long 88.406302°
10/03/22 02:36 PM

417




 GPS Map Camera



Kolkata, West Bengal, India
GC78+R6X, Anandapur, Rube, Kolkata, West Bengal 700107, India
Lat 22.514338°
Long 88.415698°
10/03/22 02:47 PM



 GPS Map Camera



Kolkata, West Bengal, India

Kasba industrial estate Phase iii shed no 33 to 37, Phase II,
Sector J, East Kolkata Twp, Kolkata, West Bengal 700107,
India

Lat 22.514618°

Long 88.406302°

10/03/22 02:40 PM

CME 208



GPS Map Camera



Kolkata, West Bengal, India

GC99+32P, Mundapara, Kolkata, West Bengal

700100, India


Lat 22.517706°

Long 88.417347°

10/03/22 02:56 PM

316



 GPS Map Camera



Kolkata, West Bengal, India

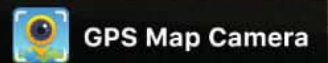
ICT Building, HERITAGE INSTITUTE OF TECHNOLOGY,
Mundapara, Kolkata, West Bengal 700107, India

Lat 22.517225°

Long 88.418139°

10/03/22 02:49 PM

212



Kolkata, West Bengal, India

GC99+32P, Mundapara, Kolkata, West Bengal

700100, India


Lat 22.517707°

Long 88.417442°

10/03/22 02:56 PM



CME 014

 GPS Map Camera



Kolkata, West Bengal, India

Heritage Institute Of Technology Meditation Center,
Babuji Memorial Ashram, 993, Chowbaga Rd, Madurdaha,
Mundapara, Kolkata, West Bengal 700107, India

Lat 22.517289°

Long 88.417113°

10/03/22 03:04 PM

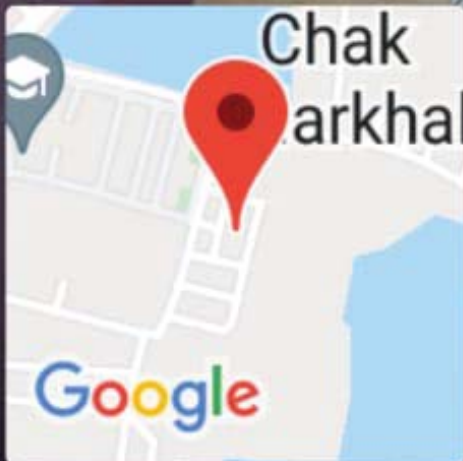
616

CB

616



GPS Map Camera



Kolkata, West Bengal, India

CENTRAL BLOCK, HERITAGE INSTITUTE OF TECHNOLOGY, Mundapara, Kolkata, West Bengal

700100, India

Lat 22.517158°

Long 88.41876°

15/03/22 10:18 AM

CME 108

SEMINAR HALL



GPS Map Camera



Kolkata, West Bengal, India

CME Building, HERITAGE INSTITUTE OF
TECHNOLOGY, Mundapara, Kolkata, West Bengal

700100, India

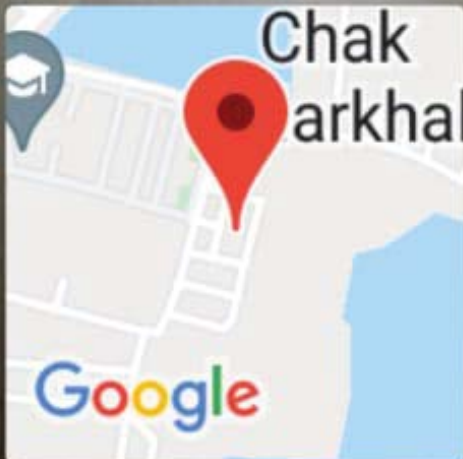
Lat 22.517667°

Long 88.418925°

15/03/22 10:27 AM



GPS Map Camera



Kolkata, West Bengal, India

CENTRAL BLOCK, HERITAGE INSTITUTE OF
TECHNOLOGY, Mundapara, Kolkata, West Bengal

700100, India

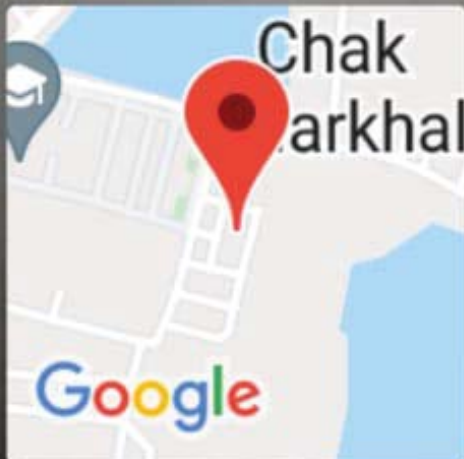
Lat 22.517138°

Long 88.418757°

15/03/22 10:16 AM



GPS Map Camera



Kolkata, West Bengal, India

CENTRAL BLOCK, HERITAGE INSTITUTE OF TECHNOLOGY, Mundapara, Kolkata, West Bengal

700100, India

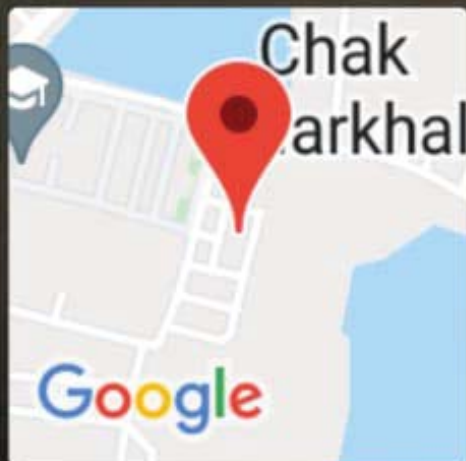
Lat 22.51724°

Long 88.418797°

15/03/22 10:22 AM



GPS Map Camera



Kolkata, West Bengal, India

CENTRAL BLOCK, HERITAGE INSTITUTE OF TECHNOLOGY, Mundapara, Kolkata, West Bengal

700100, India

Lat 22.51724°

Long 88.418797°

15/03/22 10:19 AM